







REVIEW REQUIRED:

All projects affecting buildings or landscapes shown on this map must be reviewed by Campus Planning & Landscape Architecture staff. Contact: (608) 263-3023.

April 2019 - Most current version of this map is located: <https://cpla.fpm.wisc.edu/historic-cultural/historic-buildings-sites-2/>

LEGEND

-  Campus planning boundary
-  Landscapes - review required
-  Buildings - review required
-  Buildings - review required (exterior only)
-  UW buildings - NO review required
-  Non-UW buildings - NO review required



Project:	Historic Buildings & Landscapes	Designed By: D Einstein	Date: 04-19-2019
File:	P:\Common\Planning\Historic & Cultural Resources\Campus-wide Data\Historic Bldgs\4440 Review Maps\current review map April 2019\review required map_2019	Revised By: J Zhang	Scale:
Drawing Title:	Reviewable historic properties	Project No:	0' 60' 120' 240'
FACILITIES PLANNING AND MANAGEMENT Campus Planning & Landscape Architecture	30 North Mills Street, 4th Floor Madison, Wisconsin 53715	Revision/Date:	Sheet: L-5 Of: 5

