







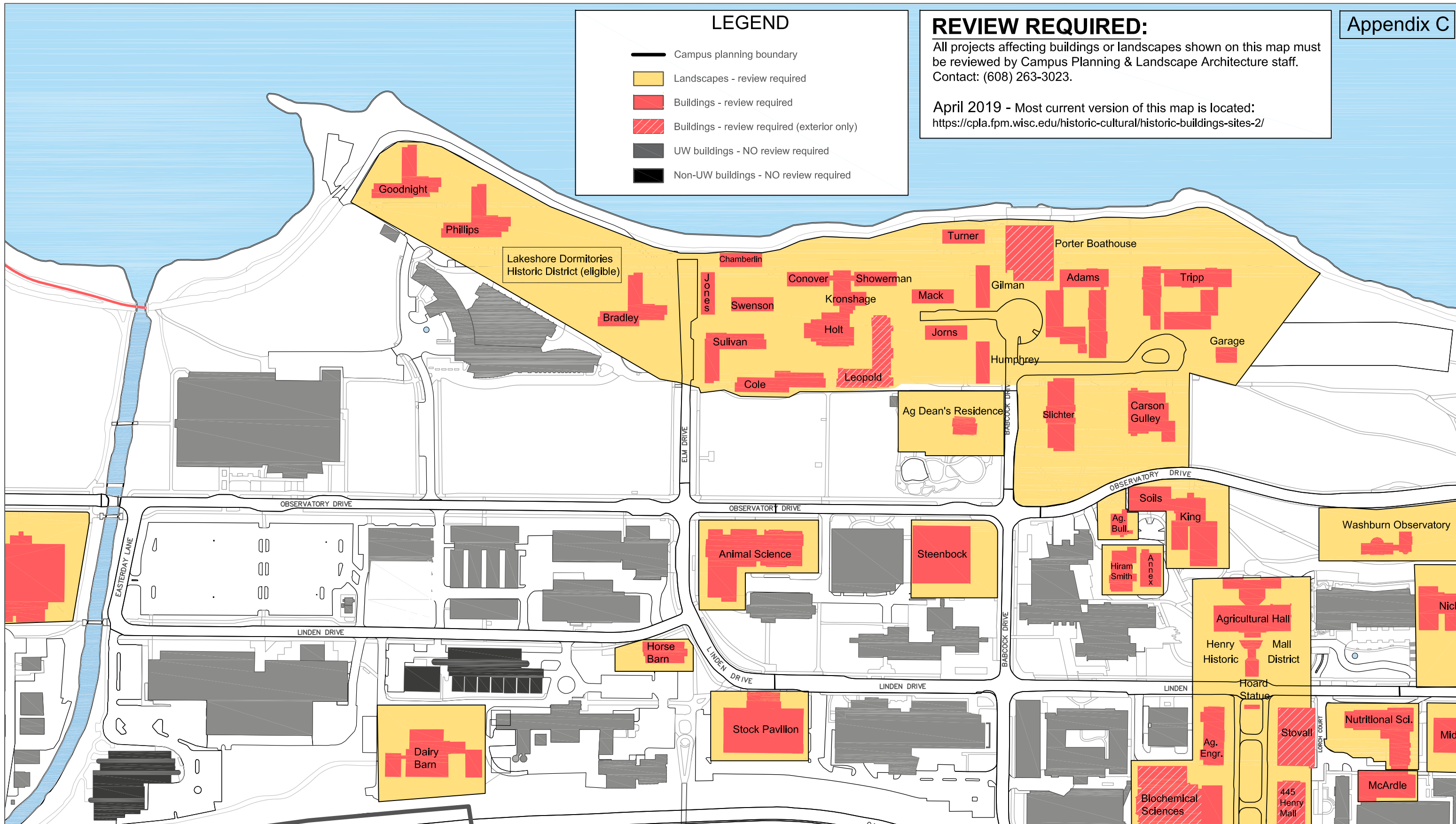
LEGEND

-  Campus planning boundary
-  Landscapes - review required
-  Buildings - review required
-  Buildings - review required (exterior only)
-  UW buildings - NO review required
-  Non-UW buildings - NO review required

REVIEW REQUIRED:

All projects affecting buildings or landscapes shown on this map must be reviewed by Campus Planning & Landscape Architecture staff. Contact: (608) 263-3023.

April 2019 - Most current version of this map is located: <https://cpla.fpm.wisc.edu/historic-cultural/historic-buildings-sites-2/>



 <p>WISCONSIN UNIVERSITY OF WISCONSIN-MADISON</p>	<p>Project: Historic Buildings & Landscapes</p>	<p>Designed By: D. Elstein Revised By: J. Zhang</p>	<p>Date: 04-19-2019 Scale:</p>	
	<p>File: P:\Common\Planning\Historic & Cultural Resources\Campus-wide Data\Historic Bldgs\4440 Review Map\current review map April 2019\review required map_2019</p>	<p>Project No: 0' 60' 120' 240</p>	<p>Revision: Date:</p>	<p>Sheet: L-3</p>
	<p>Drawing Title: Reviewable historic properties</p>	<p>FACILITIES PLANNING AND MANAGEMENT Campus Planning & Landscape Architecture</p>	<p>30 North Mills Street, 4th Floor Madison, Wisconsin 53715</p>	<p>North</p>
				<p>Of: 5</p>