

University Houses Historic District (eligible)







Madison Park and Pleasure Drive Association Segment

Picnic Point Change House

Willow Creek Bridge

901 University Bay Dr. (Keystone House)

LEGEND

-  Campus planning boundary
-  Landscapes - review required
-  Buildings - review required
-  Buildings - review required (exterior only)
-  UW buildings - NO review required
-  Non-UW buildings - NO review required

REVIEW REQUIRED:

All projects affecting buildings or landscapes shown on this map must be reviewed by Campus Planning & Landscape Architecture staff. Contact: (608) 263-3023.

April 2019 - Most current version of this map is located: <https://cpla.fpm.wisc.edu/historic-cultural/historic-buildings-sites-2/>



Project: Historic Buildings & Landscapes	Designed By: D Einstein	Date: 04-19-2019
File: P:\Common\Planning\Historic & Cultural Resources\Campus-wide Data\Historic Bldgs\4440 Review Maps\current review map April 2019\review required map_2019	Revised By: J Zhang	Scale: 0' 125' 250' 500'
Drawing Title: Reviewable historic properties	Project No:	Sheet: L-2
FACILITIES PLANNING AND MANAGEMENT Campus Planning & Landscape Architecture	Revision: Date:	Of: 5
30 North Mills Street, 4th Floor Madison, Wisconsin 53715	